



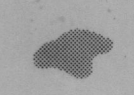


Configuration of Precambrian Surface,
Iowa and adjoining areas

Bill J. Bunker
Iowa Geological Survey
1981

-  structure contours, datum sea level (500' intervals)
-  data point (PC surface penetrated)
-  data point (PC surface not penetrated)
-  fault or structural zone, downside indicated
-  area of Precambrian outcrop

